

CPS 10649/1 - Map

115°55'34"E

115°55'37"E

115°55'41"E

32°50'53"S

32°50'56"S

32°51'0"S

32°50'53"S

32°50'56"S

32°51'0"S







115°55'34"E

115°55'37"E

115°55'41"E

Legend

-  CPS areas applied to clear
-  Land Tenure (LGATE_226) - SLIP
-  Local Government Authorities
-  Minor Road



0 10 20 30 40 m



1:1,000

Projection: GDA2020



GOVERNMENT OF
WESTERN AUSTRALIA